

Sammelberichtigung Karte 36

★ 36

Travemünde bis Gedser Odde

INT 1352

Letzte NfS:

23/19

NEUE AUSGABE/NEW EDITION

(BSH N2/19) 24/19

★ 36

N-lich Fehmarn. SO-lich Fehmarn

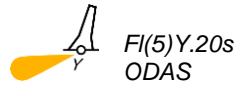
INT 1352

3004, 3005

Letzte NfS:

24/19

Trage ein

Insert

54° 35,84' N 011° 08,00' E
 54° 36,46' N 011° 07,41' E
 54° 35,42' N 011° 00,25' E
 54° 20,00' N 011° 25,00' E
 54° 20,00' N 011° 24,70' E

(WSA Lübeck 114/19) 25/19

★ 36

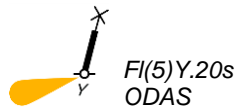
Kadetrinne

INT 1352

Letzte NfS:

25/19

Trage ein

Insert

54° 25,23' N 012° 08,50' E

Anmerkung: Nur in einigen Exemplaren der Karte
 Remark: *In certain copies of chart only*

(WSA Stralsund 63/19) 26/19

★ 36 **N-lich Graal-Müritz. Fehmarnbelt. Rødsand. Guldborg Sund**

INT 1352
3004, 3005
Letzte NfS:
26/19

Trage ein
Insert



zwischen
between

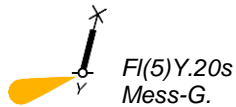
54° 19,30' N 012° 12,00' E
54° 19,16' N 012° 11,24' E
54° 18,83' N 012° 11,24' E
54° 18,98' N 012° 12,00' E

Unrein (Munition)
Foul (explosives)



an dem Gebiet
at the area

Streiche
Delete



54° 37,0' N 011° 26,0' E
54° 36,4' N 011° 45,8' E
54° 39,0' N 011° 51,4' E

(WSA Stralsund 80/19; DK GST 22/245, 246/19) 27/19

36 **Rødsand**

INT 1352
Letzte NfS: 27/19


Deckblatt vom 19.07.2019
Block dated 19.07.2019

(DK 25/386/19) 30-31/19

★ 36 **NW-lich Warnemünde**

INT 1352
Letzte NfS:
32/19

Trage ein
Insert




54° 14,40' N 012° 01,11' E

(WSA Stralsund 104/19) 33/19

★ 36 **NW-lich Warnemünde**

INT 1352
Letzte NfS:
33/19

Streiche
Delete



54° 14,4' N 012° 01,1' E

Siehe/see 33/19 – 36

(WSA Stralsund 115/19) 37/19

★ 36

Mecklenburger Bucht. N-lich Graal-Müritz. Hohwachter Bucht

INT 1352

3005

Letzte NfS:

37/19

Trage ein

Insert



54° 09,00' N 011° 18,47' E

Streiche

Delete



zwischen

between

54° 19,3' N 012° 12,0' E

54° 19,2' N 012° 11,2' E

54° 18,8' N 012° 11,2' E

54° 19,0' N 012° 12,0' E

Unrein (Munition)

Foul (explosives)

an dem Gebiet
at the area

Siehe/see 27/19 – 36



B

54° 21,1' N 010° 50,8' E



Ziel 1

54° 20,6' N 010° 48,5' E



Ziel 3

54° 20,2' N 010° 49,1' E



Ziel 5

54° 21,3' N 010° 45,7' E

(WSA Stralsund 141/19; WSA Lübeck 216(T), 221(T)/19) 45/19

★ 36

Fehmarnbelt

INT 1352

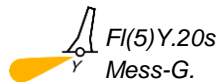
3005

Letzte NfS:

45/19

Füge hinzu

Add

2 Tn./buoys bei
at

54° 35,80' N 011° 09,23' E

Streiche

Delete



54° 36,0' N 011° 08,7' E

(WSA Lübeck 29, 31/20) 06/20

★ 36

Neustädter Bucht

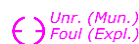
INT 1352

Letzte NfS:

06/20

Füge hinzu

Add

mit 2,7 kbl Radius bei
with 2.7 cables radius atUnr. (Mun.)
Foul (Expl.)

54° 01,97' N 010° 49,94' E

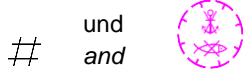
(WSA Lübeck 57/20) 09/20

★ 36

INT 1352
 Letzte NfS:
 09/20

Streiche
 Delete

No 1-Ankergebiet



54° 13,9' N 012° 00,7' E

(WSA Stralsund 50/20) 18/20

★ 36

INT 1352
 3005
 Letzte NfS:
 18/20

Streiche
 Delete



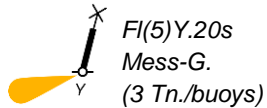
54° 09,0' N 011° 18,5' E

(WSA Lübeck 96/20) 19/20

36

INT 1352
 3004, 3005
 Letzte NfS:
 23/20

Trage ein
 Insert



54° 38,28' N 011° 21,52' E

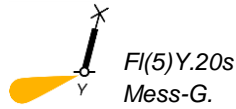
(DK GST 23/358/20) 27-28/20

★ 36

Fehmarnbelt. Gedser Rev. Øjet. Kadettrinne

INT 1352
3005
Letzte NfS:
27-28/20

Trage ein
Insert

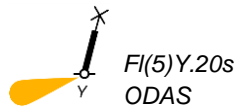


54° 34,286' N 011° 32,836' E
54° 25,807' N 011° 37,800' E
54° 30,902' N 012° 07,137' E

Streiche
Delete



54° 36,5' N 011° 00,4' E



54° 25,2' N 012° 08,5' E

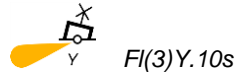
(WSA Lübeck 136(T)/20; DK GST 24/387, 389/20; WSA Stralsund 65/20) 29-30/20

36

S-lich Rødbyhavn. S-lich Gedser

INT 1352
Letzte NfS:
29-30/20

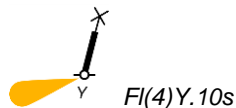
Trage ein
Insert



54° 38,12' N 011° 20,87' E
54° 37,83' N 011° 21,90' E
54° 37,25' N 011° 21,42' E
54° 37,53' N 011° 20,39' E



54° 27,56' N 011° 51,19' E



54° 38,27' N 011° 22,03' E
54° 37,94' N 011° 22,16' E
54° 37,80' N 011° 22,90' E
54° 37,89' N 011° 23,51' E



54° 38,69' N 011° 22,38' E
54° 38,27' N 011° 22,03' E
54° 37,94' N 011° 22,16' E
54° 37,80' N 011° 22,90' E
54° 37,89' N 011° 23,51' E
54° 38,26' N 011° 23,82' E

Bauarbeiten
Works in progress

in dem Gebiet
in the area

(DK GST 26/422/20; DK GST 24/388/20; DK 26/441//20) 31-32/20

★ 36

SO-lich Fehmarn. W-lich Fehmarn

INT 1352
3004, 3005
Letzte NfS:
31-32/20

Trage ein
Insert



54° 24,10' N 011° 24,20' E

zwischen
between

54° 32,57' N 010° 49,12' E
54° 33,47' N 010° 49,05' E
54° 33,46' N 010° 50,49' E
54° 32,57' N 010° 50,49' E
54° 32,57' N 010° 49,12' E

große Steine
Boulders

in dem Gebiet
in the area

Streiche
Delete



54° 20,0' N 011° 25,0' E
54° 20,0' N 011° 24,7' E

(WSA Lübeck 130, 157/20) 34/20

★ 36

SO-lich Fehmarn

INT 1352
3004, 3005
Letzte NfS:
34/20

Verlege
Relocate



nach
to

54° 23,90' N 011° 24,30' E

Siehe/see 34/20 – 36

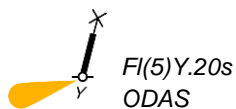
(WSA Lübeck 173/20) 39/20

★ T 36

Mecklenburger Bucht

INT 1352
3004
Letzte NfS:
39/20

Trage ein
Insert



54° 18,54' N 011° 53,20' E

Unverändert wie/*Unchanged as* 23/20 – T 36

23/20 – T 36 aufgehoben/*cancelled*

(WSA Lübeck 120, 121/20; WSA Stralsund 56/20) 40/20

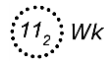
★ 36
INT 1352
3004
Letzte NfS:
39/20

S-lich Rødbyhavn

Trage ein
Insert



und streiche
and delete



dicht dabei
close by

54° 35,59' N 011° 20,80' E



FI(5)Y.20s
ODAS

54° 33,11' N 011° 18,71' E

(DK GST 37/564/20; WSA Lübeck 188/20) 40/20

★ 36
INT 1352
3004, 3005
Letzte NfS:
40/20

S-lich Kadettrinne. Rødbyhavn

Trage ein
Insert



mit 0,4 sm Radius um
with 0.4 nm radius centred

54° 22,92' N 012° 05,49' E

54° 22,81' N 012° 07,67' E



betont/buoyed

zwischen
between

54° 39,00' N 011° 20,74' E

54° 38,76' N 011° 20,67' E

54° 38,44' N 011° 21,40' E

54° 38,29' N 011° 22,03' E



betont/buoyed

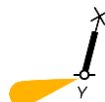
zwischen
between

54° 37,89' N 011° 23,51' E

54° 37,80' N 011° 23,98' E

54° 38,09' N 011° 24,24' E

Streiche
Delete



FI(4)Y.10s

54° 38,3' N 011° 22,0' E

54° 37,9' N 011° 22,2' E

54° 37,8' N 011° 22,9' E

54° 37,9' N 011° 23,5' E



zwischen
between

54° 38,7' N 011° 22,4' E

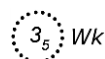
54° 38,3' N 011° 22,0' E



zwischen
between

54° 37,9' N 011° 23,5' E

54° 38,3' N 011° 23,8' E



2₄

54° 38,5' N 011° 22,2' E

54° 38,8' N 011° 21,4' E

4₂

54° 38,0' N 011° 23,2' E

(WSA Stralsund 96/20; DK 36/555, 620/20) 41/20